

EDGEWOOD

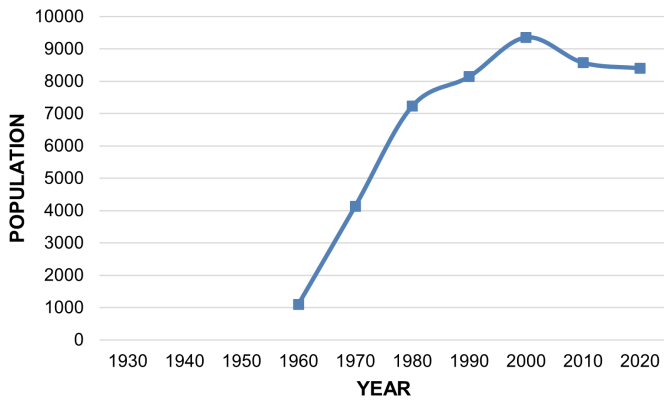
385 Dudley Road Edgewood, KY 41017-2695 | Phone: 859.331.5910 | <http://edgewoodky.gov/>

The City of Edgewood is comprised of several neighborhoods that were incorporated in 1948 into one city. The City grew through several annexations and mergers. The final annexation took place in the 1980s. While predominantly a residential suburban city, the City is also home to St. Elizabeth Medical Center.

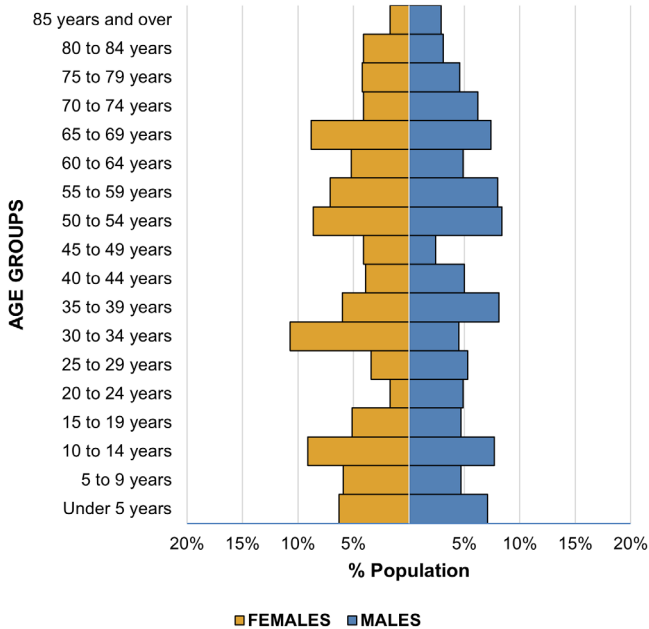
Population

	2010	2020	% Change
Total Population	8,698	8,435	-3.02%
Average Household Size	2.69	2.63	-2.23%

Population Trend



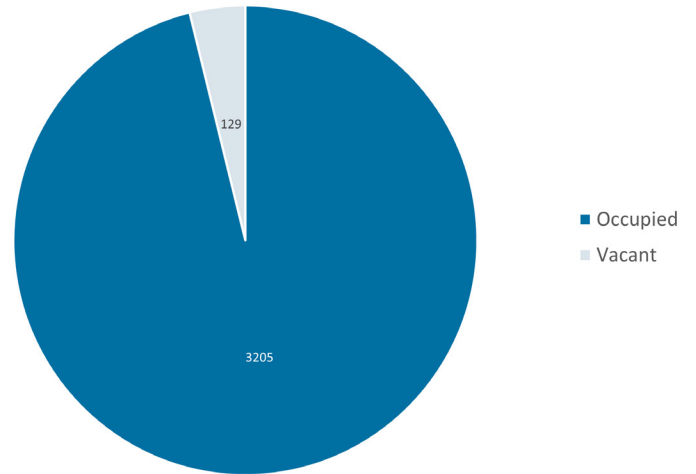
Population Pyramid (2021)



Housing

	2010	2020	% Change
Total Housing Units	3,330	3,334	-0.12%
Vacant Units	105	129	22.86%
Occupied Units	3,225	3,205	-0.62%

Housing Units (2021)



Cincinnati MSA

	2010	2020	% Change
Total Population	2,130,151	2,256,884	5.95%

Kentucky

	2010	2020	% Change
Total Population	4,339,367	4,505,836	3.84%



Land Area (2021)

Total (acres)	2,743.98
Persons Per Acre	3.07

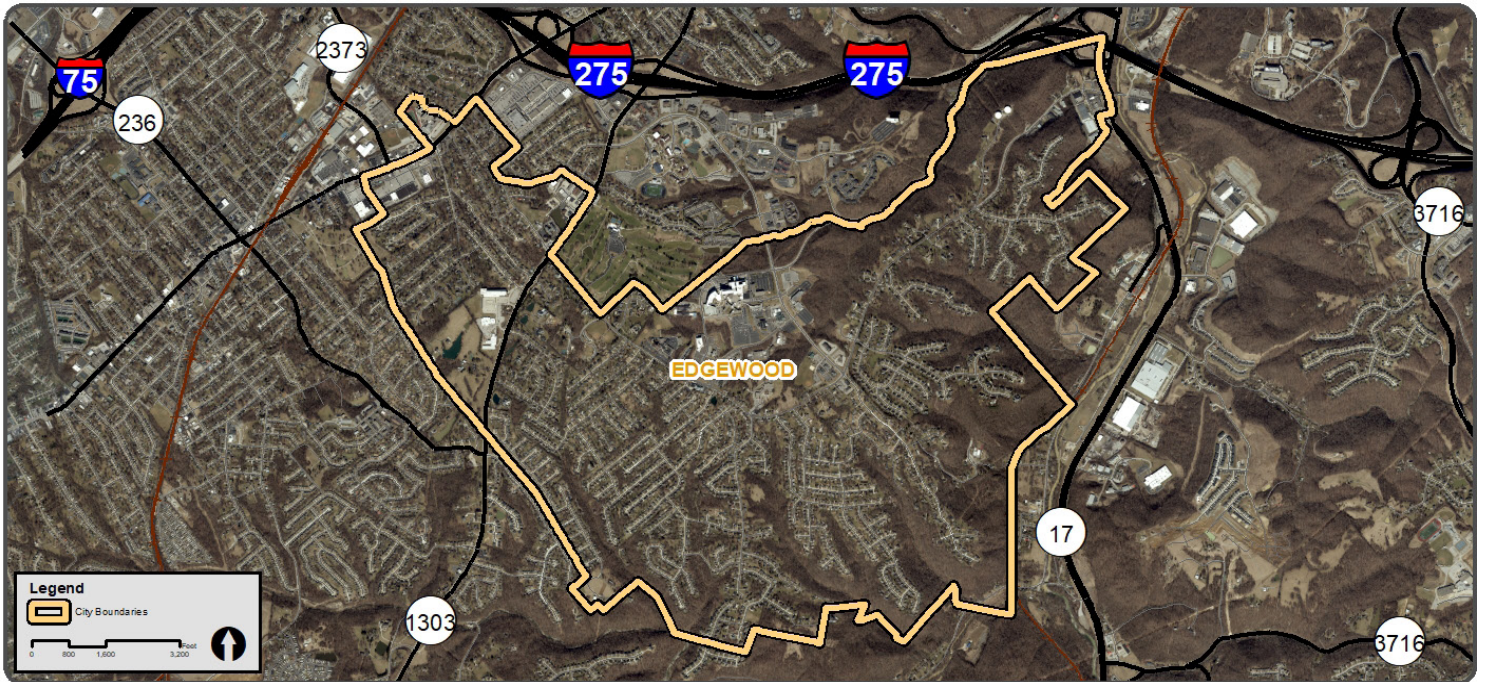
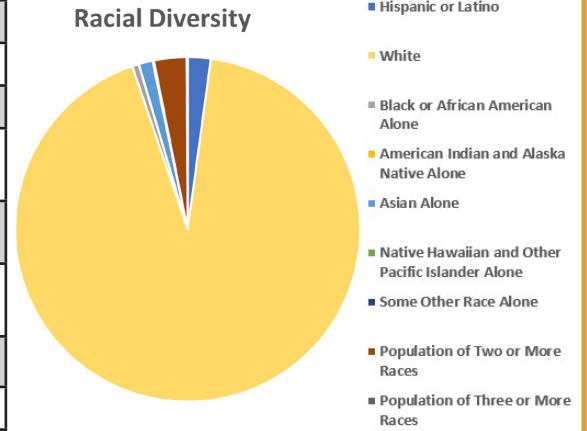
Sources: U.S. Census Bureau | datacommons.org | <http://edgewoodky.gov/>

EDGEWOOD

385 Dudley Road Edgewood, KY 41017-2695 | Phone: 859.331.5910 | <http://edgewoodky.gov/>

Diversity

	Population	Percent of Population
Total Population	8,435	100.00%
Hispanic or Latino	181	2.15%
White	7,815	92.65%
Black or African American Alone	52	0.62%
American Indian and Alaska Native Alone	2	0.02%
Asian Alone	109	1.29%
Native Hawaiian and Other Pacific Islander Alone	0	0.00%
Some Other Race Alone	11	0.13%
Population of Two or More Races	257	3.05%
Population of Three or More Races	8	0.09%



Land Area (2021)

Total (acres) 2,743.98
Persons Per Acre 3.07

Sources:
 U.S. Census Bureau | datacommons.org | <http://edgewoodky.gov/>