

ERLANGER

505 Commonwealth Ave Erlanger, KY 41018 | Phone: 859.727.2525 | <https://erlangerky.gov/>

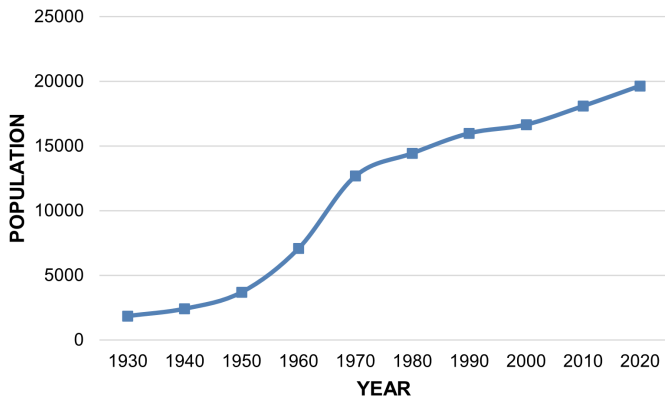
The City of Erlanger experienced early development with the creation of a land syndicate and financial help from Baron Frederic Emile d'Erlanger. The land syndicate enabled a railroad stop in the City, which led to rapid growth and its incorporation in 1897. Another growth spurt happened in the 1960s with the construction of I-75.

Population

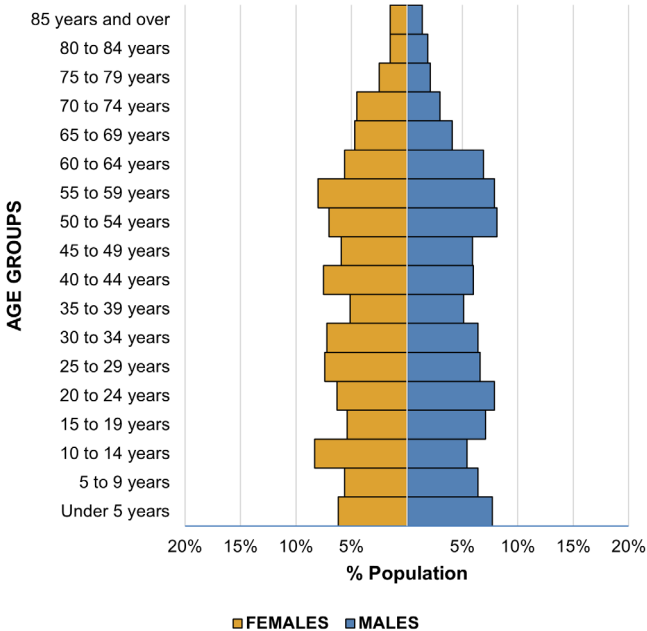
	2010	2020	% Change
Total Population	17,797	19,611	10.19%

Average Household Size	2.91	2.77	-4.81%
-------------------------------	------	------	--------

Population Trend



Population Pyramid (2021)



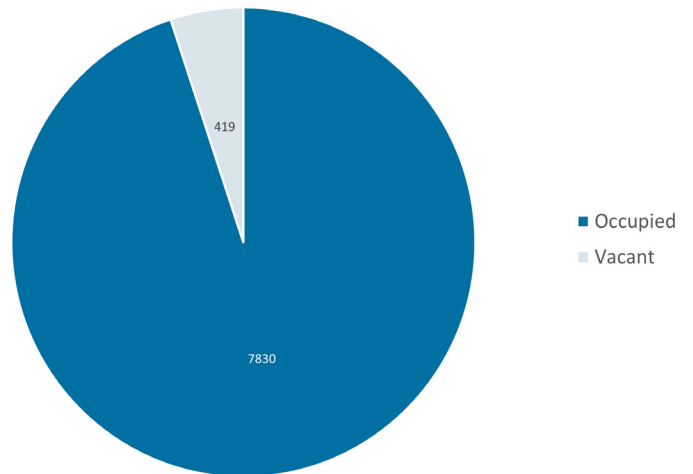
Housing

	2010	2020	% Change
Total Housing Units	7,556	8,249	9.17%

Vacant Units	464	419	-9.70%
---------------------	-----	-----	--------

Occupied Units	7,092	7,830	10.41%
-----------------------	-------	-------	--------

Housing Units (2021)



Cincinnati MSA

	2010	2020	% Change
Total Population	2,130,151	2,256,884	5.95%

Kentucky

	2010	2020	% Change
Total Population	4,339,367	4,505,836	3.84%



Land Area (2021)

Total (acres)	5,404.37
Persons Per Acre	3.63

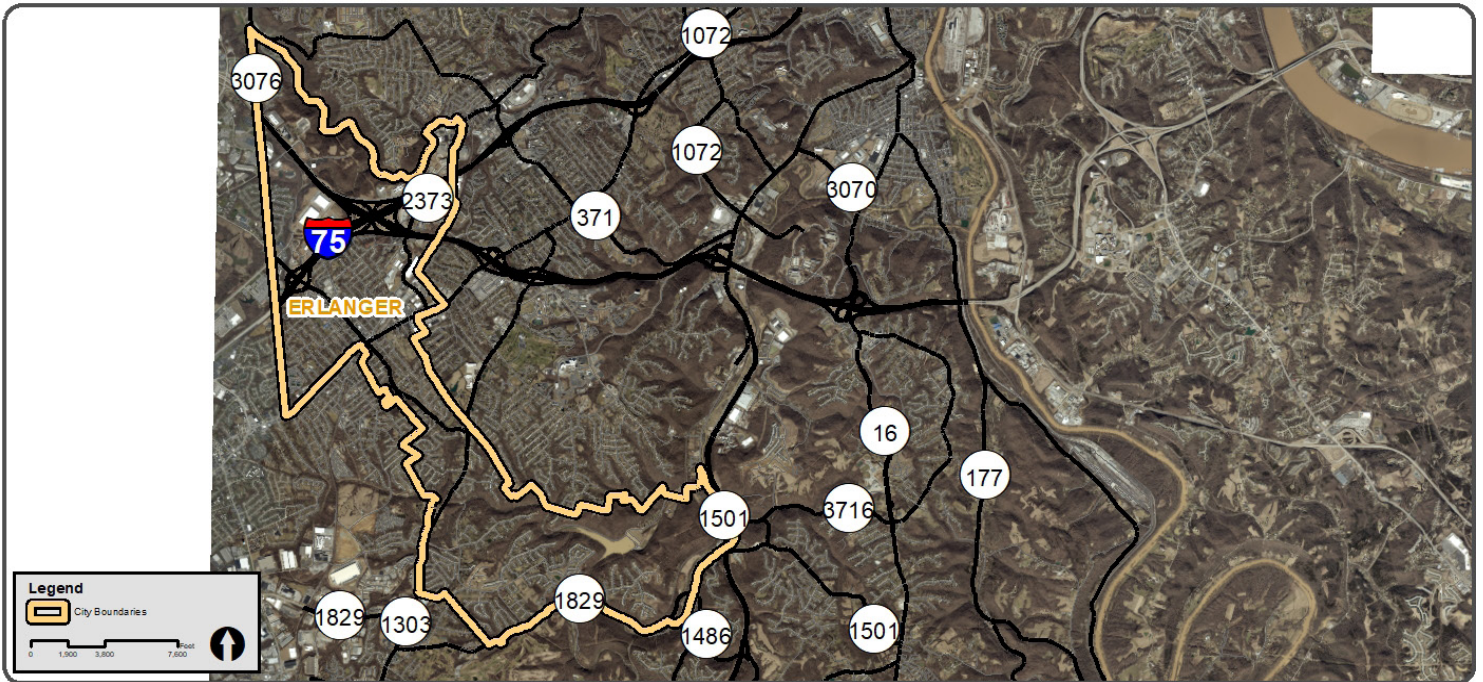
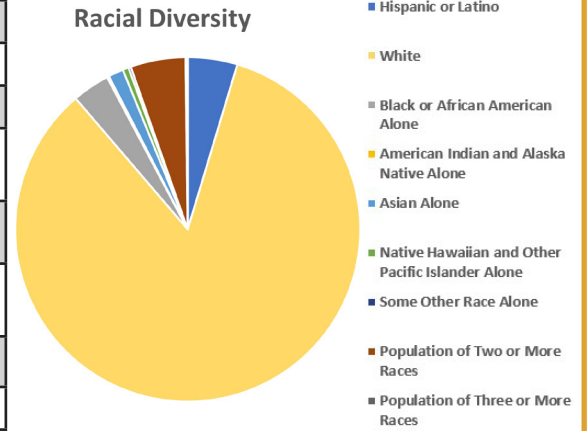
Sources: U.S. Census Bureau | [datacommons.org](https://erlangerky.gov/) | <https://erlangerky.gov/>

ERLANGER

505 Commonwealth Ave Erlanger, KY 41018 | Phone: 859.727.2525 | <https://erlangerky.gov/>

Diversity

	Population	Percent of Population
Total Population	19,611	100.00%
Hispanic or Latino	912	4.65%
White	16,490	84.09%
Black or African American Alone	687	3.50%
American Indian and Alaska Native Alone	37	0.19%
Asian Alone	279	1.42%
Native Hawaiian and Other Pacific Islander Alone	108	0.55%
Some Other Race Alone	45	0.623%
Population of Two or More Races	1,012	5.16%
Population of Three or More Races	38	0.19%



Land Area (2021)

Total (acres) 5,404.37
Persons Per Acre 3.63

Sources:
 U.S. Census Bureau | [datacommons.org](https://erlangerky.gov/) | <https://erlangerky.gov/>