

FORT WRIGHT

409 Kyles Lane Fort Wright, KY 41011 | Phone: 859.331.1700 | <http://fortwright.com/>

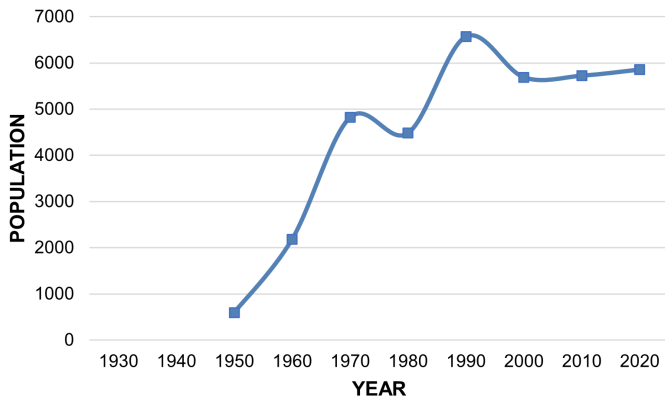
The City of Fort Wright was named after General Horatio Gouverneur Wright, who was a Union Army engineer in the Civil War. The City of Fort Wright was incorporated in 1941 and continued its growth with the annexation of the neighboring communities of South Hills in 1960 along with Lakeview in 1977.

Population

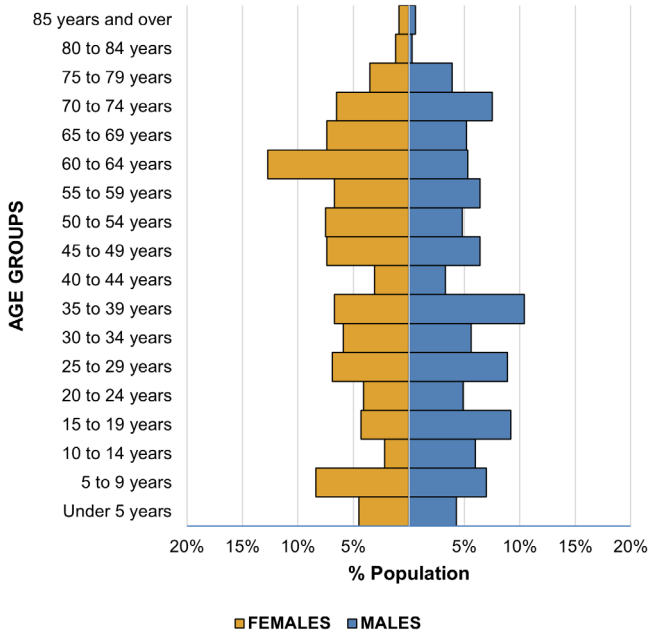
	2010	2020	% Change
Total Population	5,704	5,851	2.58%

Average Household Size	2.24	2.23	-0.47%
-------------------------------	------	------	--------

Population Trend



Population Pyramid (2021)



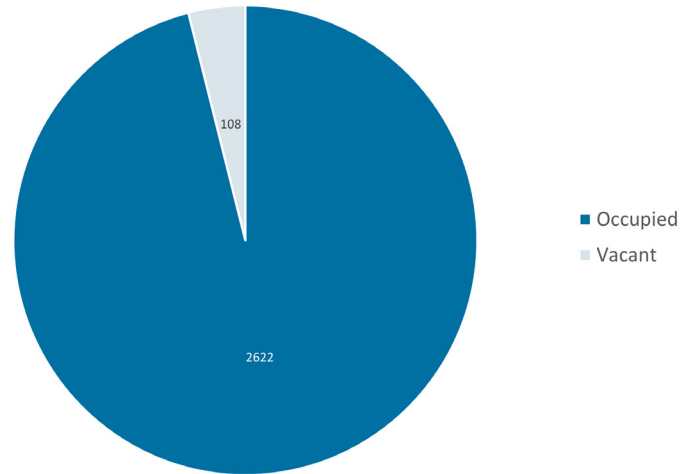
Housing

	2010	2020	% Change
Total Housing Units	2,695	2,730	1.229%

Vacant Units	159	108	-32.08%
---------------------	-----	-----	---------

Occupied Units	2,536	2,622	2.24%
-----------------------	-------	-------	-------

Housing Units (2021)



Cincinnati MSA

	2010	2020	% Change
Total Population	2,130,151	2,256,884	5.95%

Kentucky

	2010	2020	% Change
Total Population	4,339,367	4,505,836	3.84%



Land Area (2021)

Total (acres)	2,199.59
Persons Per Acre	2.66

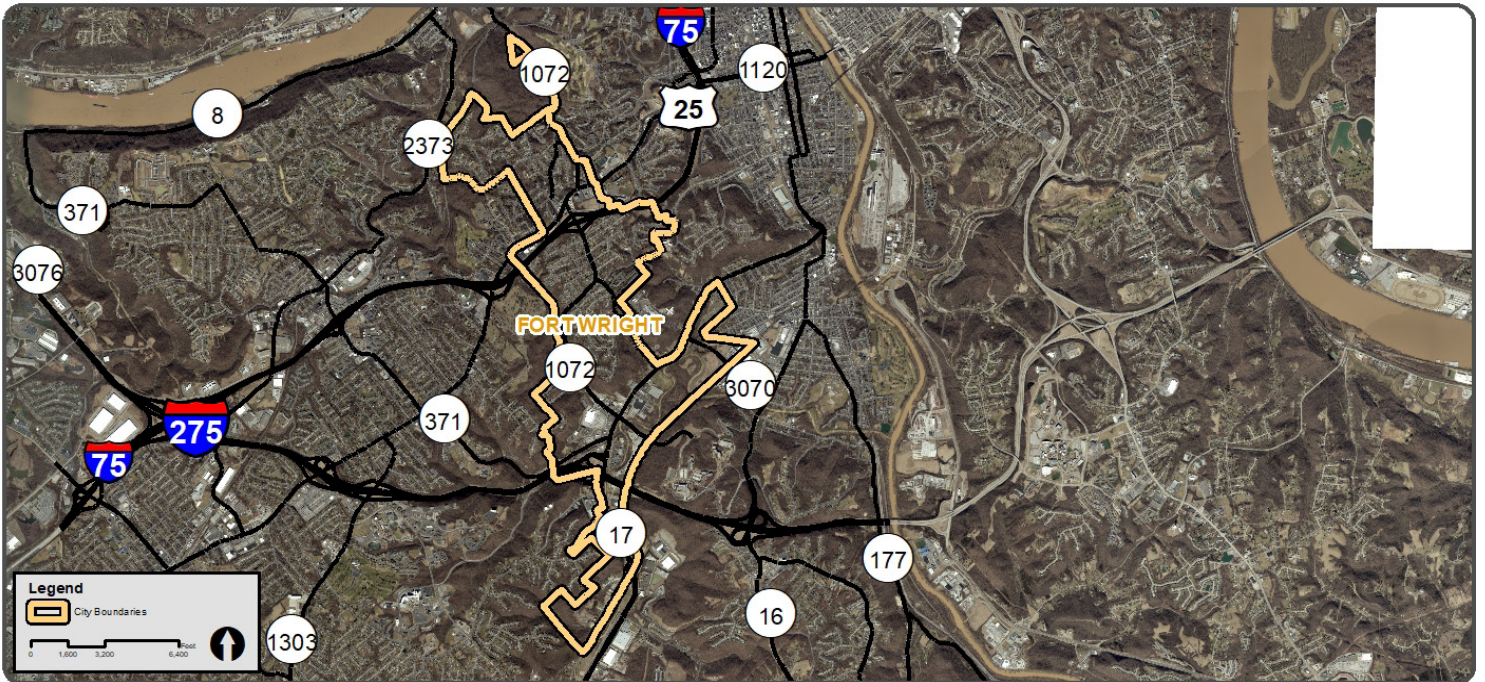
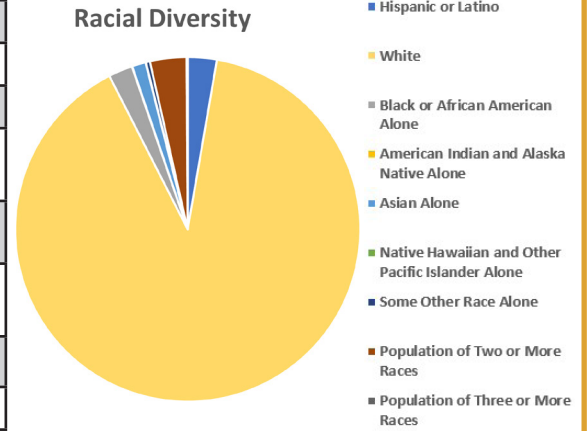
Sources:
U.S. Census Bureau | datacommons.org | <http://fortwright.com/>

FORT WRIGHT

409 Kyles Lane Fort Wright, KY 41011 | Phone: 859.331.1700 | <http://fortwright.com/>

Diversity

	Population	Percent of Population
Total Population	5,851	100.00%
Hispanic or Latino	159	2.72%
White	5,252	89.76%
Black or African American Alone	132	2.26%
American Indian and Alaska Native Alone	2	0.03%
Asian Alone	75	1.28%
Native Hawaiian and Other Pacific Islander Alone	2	0.03%
Some Other Race Alone	222	0.38%
Population of Two or More Races	200	3.42%
Population of Three or More Races	6	0.10%



Land Area (2021)

Total (acres) 2,199.59
Persons Per Acre 2.66

Sources:
 U.S. Census Bureau | datacommons.org | <http://fortwright.com/>