

KENTON VALE

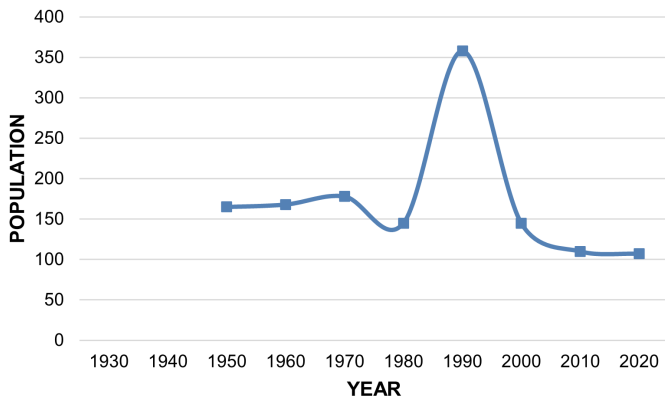
464 Kuhrs Land Covington, KY 41015 | Phone: 859.331.7977

The area that is now known as the City of Kenton Vale was originally settled in the 1800s with the opening of a florist shop on Madison Pike (KY 17). In order to avoid annexation by Covington, Kenton Vale was incorporated in 1949. Today, Kenton Vale is mostly a residential community with very few commercial locations.

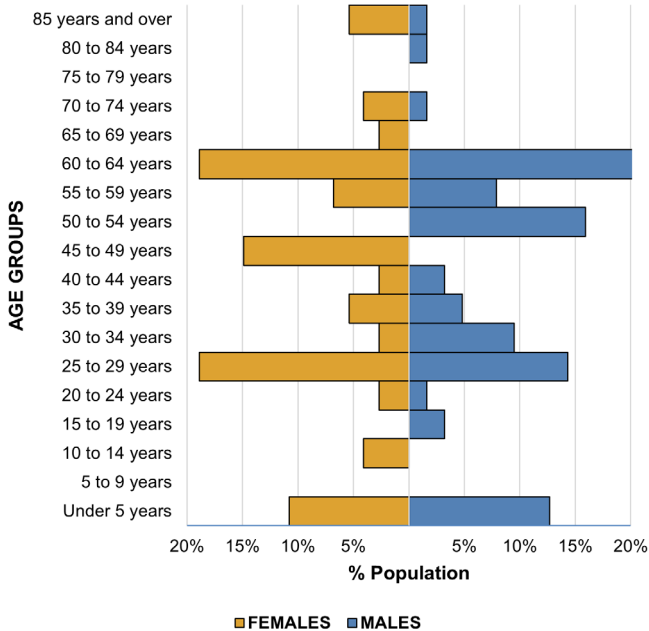
Population

	2010	2020	% Change
Total Population	193	105	-45.60%
Average Household Size	4.29	2.44	-43.12%

Population Trend



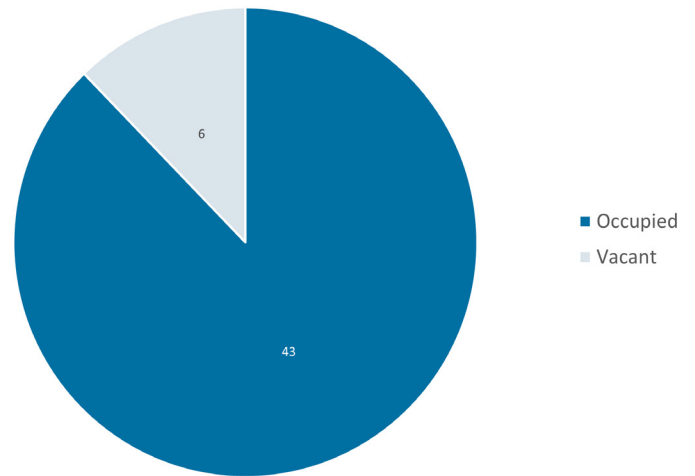
Population Pyramid (2021)



Housing

	2010	2020	% Change
Total Housing Units	51	49	-3.92%
Vacant Units	6	6	0%
Occupied Units	45	43	-4.44%

Housing Units (2021)



Cincinnati MSA

	2010	2020	% Change
Total Population	2,130,151	2,256,884	5.95%

Kentucky

	2010	2020	% Change
Total Population	4,339,367	4,505,836	3.84%



Land Area (2021)

Total (acres)	33.45
Persons Per Acre	3.14

Sources:
U.S. Census Bureau | datacommons.org |

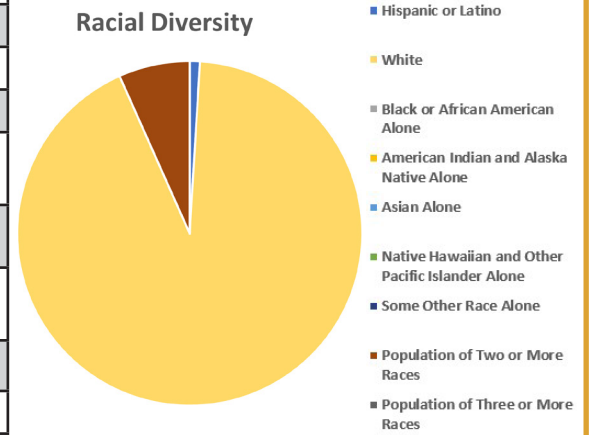
KENTON VALE

464 Kuhrs Land Covington, KY 41015 | Phone: 859.331.7977

Diversity

	Population	Percent of Population
Total Population	105	100.00%
Hispanic or Latino	1	0.95%
White	97	92.38%
Black or African American Alone	0	0.00%
American Indian and Alaska Native Alone	0	0.00%
Asian Alone	0	0.00%
Native Hawaiian and Other Pacific Islander Alone	0	0.00%
Some Other Race Alone	0	0.00%
Population of Two or More Races	7	6.67%
Population of Three or More Races	0	0.00%

Racial Diversity



Land Area (2021)

Total (acres) 33.45
Persons Per Acre 3.14

Sources:
 U.S. Census Bureau | datacommons.org