

LUDLOW

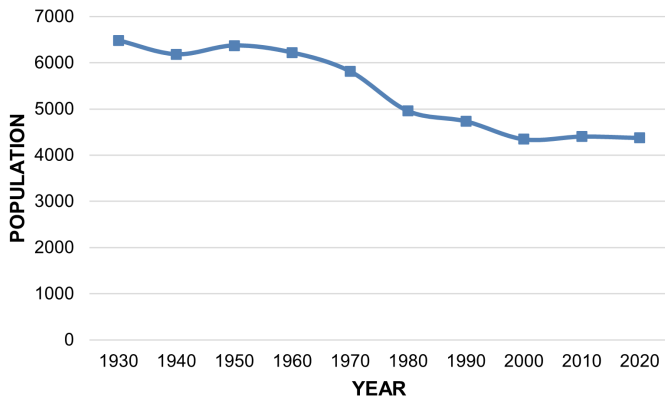
51 Elm Street Ludlow, KY 41016 | Phone: 859.491.1233 | <http://www.ludlow.org/>

The land that is now known as Ludlow was given to a General in recognition of service during the Revolutionary War. However, the General traded the land to Thomas Carneal, who constructed Elmwood Hall on the riverfront in 1818. Eventually, Ludlow would be named after its final owner, Israel Ludlow, and be incorporated in 1864.

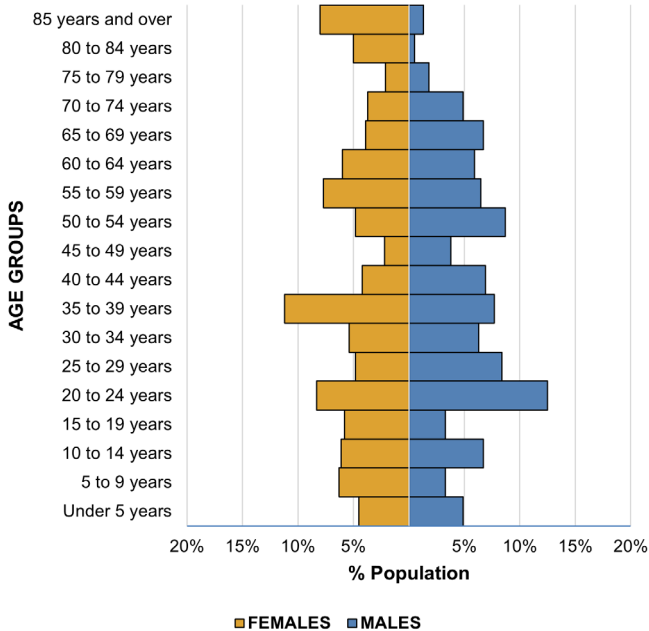
Population

	2010	2020	% Change
Total Population	4,400	4,385	-0.34%
Average Household Size	2.40	2.23	-7.10%

Population Trend



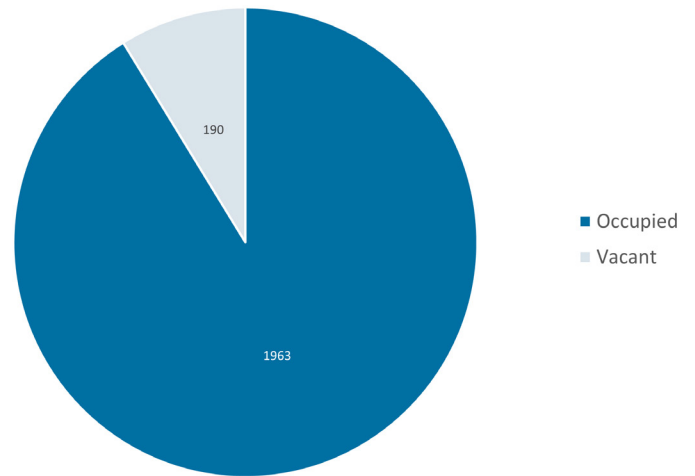
Population Pyramid (2021)



Housing

	2010	2020	% Change
Total Housing Units	2,093	2,153	2.87%
Vacant Units	263	190	-27.76%
Occupied Units	1,830	1,963	7.27%

Housing Units (2021)



Cincinnati MSA

	2010	2020	% Change
Total Population	2,130,151	2,256,884	5.95%

Kentucky

	2010	2020	% Change
Total Population	4,339,367	4,505,836	3.84%



Sources:

U.S. Census Bureau | datacommons.org | <http://www.ludlow.org/>

Land Area (2021)

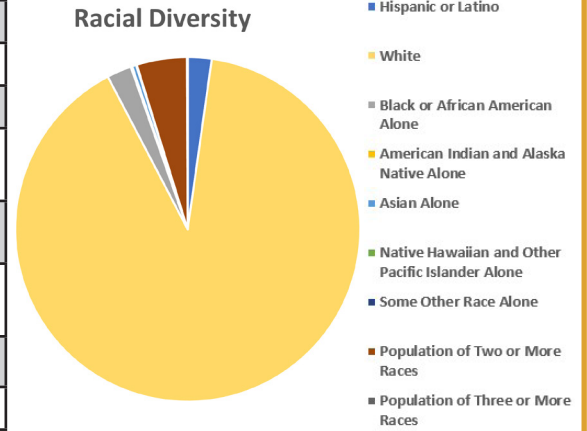
Total (acres)	814.42
Persons Per Acre	5.38

LUDLOW

51 Elm Street Ludlow, KY 41016 | Phone: 859.491.1233 | <http://www.ludlow.org/>

Diversity

	Population	Percent of Population
Total Population	4,385	100.00%
Hispanic or Latino	98	2.23%
White	3,951	90.10%
Black or African American Alone	101	2.30%
American Indian and Alaska Native Alone	6	0.14%
Asian Alone	17	0.39%
Native Hawaiian and Other Pacific Islander Alone	2	0.05%
Some Other Race Alone	1	0.02%
Population of Two or More Races	206	4.70%
Population of Three or More Races	3	0.07%



Land Area (2021)

Total (acres) 814.42
Persons Per Acre 5.38

Sources:
 U.S. Census Bureau | datacommons.org | <http://www.ludlow.org/>