

PARK HILLS

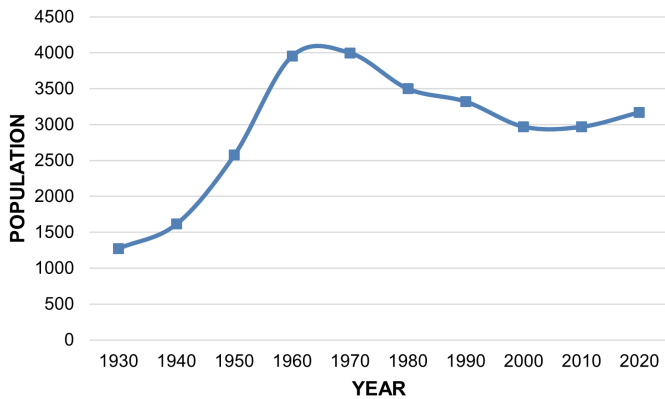
1106 Amsterdam Road Park Hills, KY 41011 | Phone: 859.431.6252 | <http://www.parkhillsky.net/>

In the 1800s, only a few houses existed in the area now known as Park Hills, due to the land being difficult to farm and access. The development of Park Hills began in the 1920s with homes being sold by 1926. The town was incorporated the following year in 1927. Today, Park Hills continues to remain a small and close-knit community.

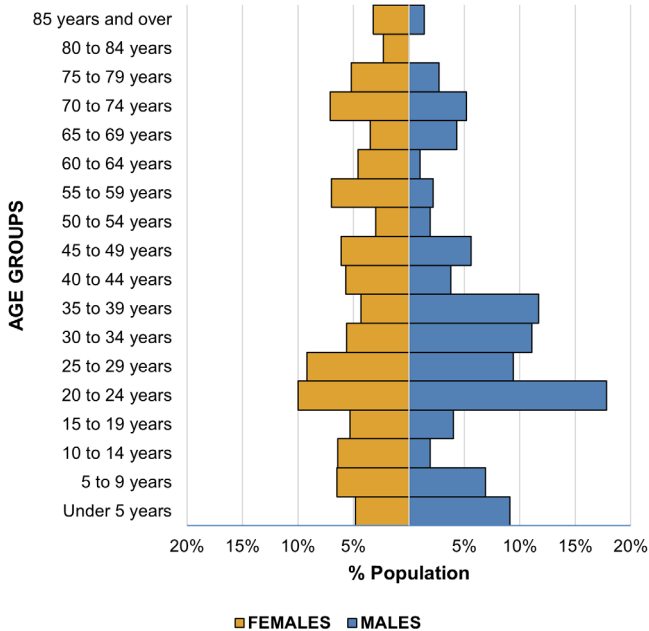
Population

	2010	2020	% Change
Total Population	2,963	3,162	6.72%
Average Household Size	2.25	2.27	0.89%

Population Trend



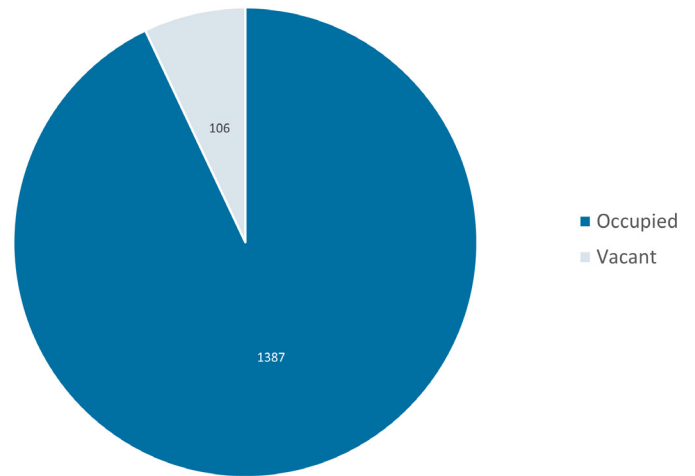
Population Pyramid (2021)



Housing

	2010	2020	% Change
Total Housing Units	1,470	1,493	1.56%
Vacant Units	153	106	-30.72%
Occupied Units	1,317	1,387	5.32%

Housing Units (2021)



Cincinnati MSA

	2010	2020	% Change
Total Population	2,130,151	2,256,884	5.95%

Kentucky

	2010	2020	% Change
Total Population	4,339,367	4,505,836	3.84%



Land Area (2021)

Total (acres)	495.94
Persons Per Acre	6.38

Sources:

U.S. Census Bureau | datacommons.org | <http://www.parkhillsky.net/>

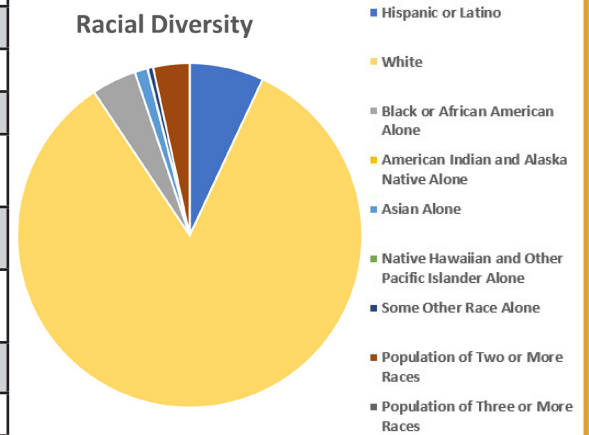
PARK HILLS

1106 Amsterdam Road Park Hills, KY 41011 | Phone: 859.431.6252 | <http://www.parkhillsky.net/>

Diversity

	Population	Percent of Population
Total Population	3,162	100.00%
Hispanic or Latino	220	2.23%
White	2,646	83.68%
Black or African American Alone	133	4.21%
American Indian and Alaska Native Alone	0	0.00%
Asian Alone	38	1.20%
Native Hawaiian and Other Pacific Islander Alone	1	0.03%
Some Other Race Alone	16	0.51%
Population of Two or More Races	108	3.42%
Population of Three or More Races	0	0.00%

Racial Diversity



Land Area (2021)

Total (acres) 495.94
Persons Per Acre 6.38

Sources:
 U.S. Census Bureau | datacommons.org | <http://www.parkhillsky.net/>